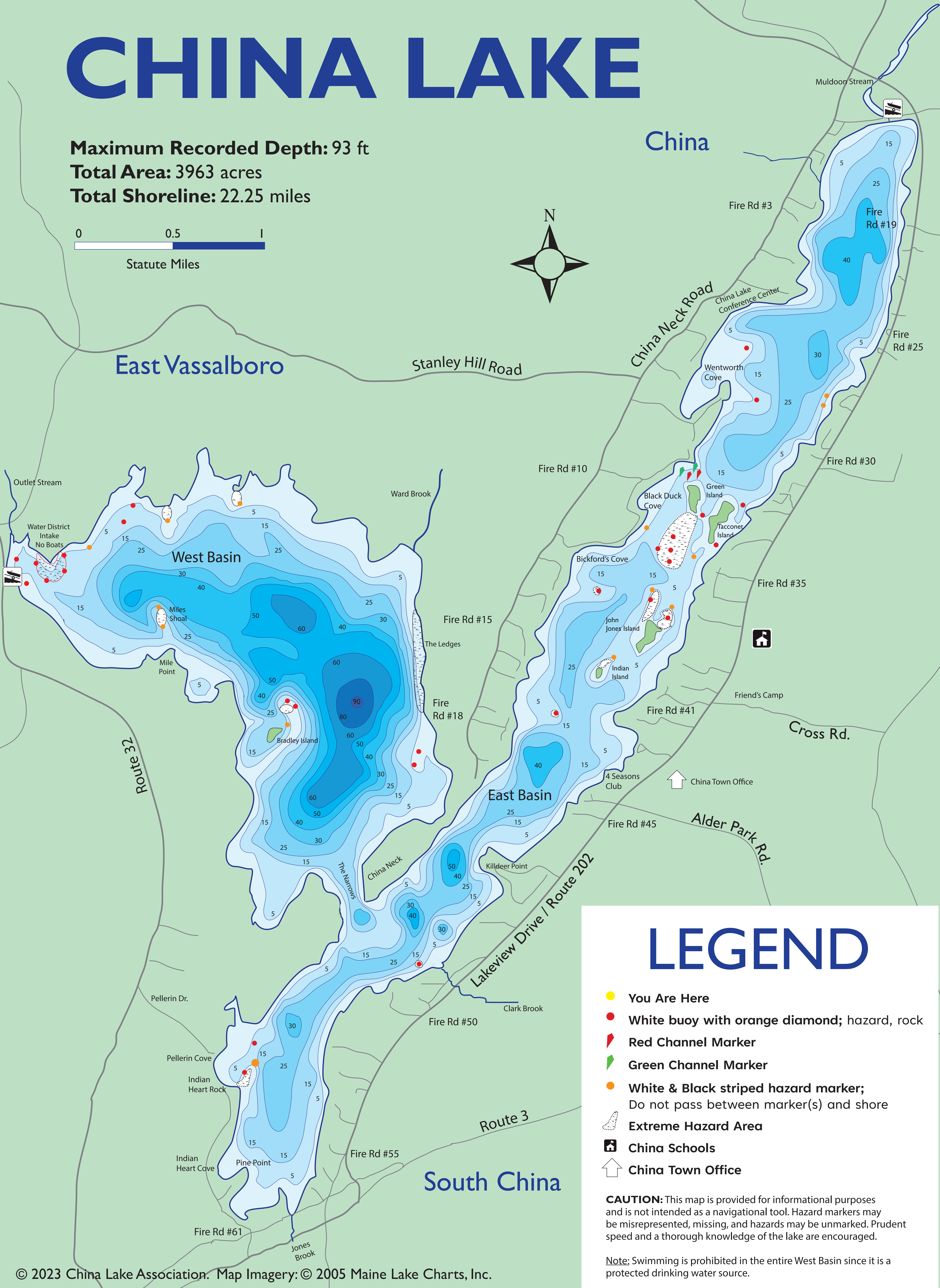

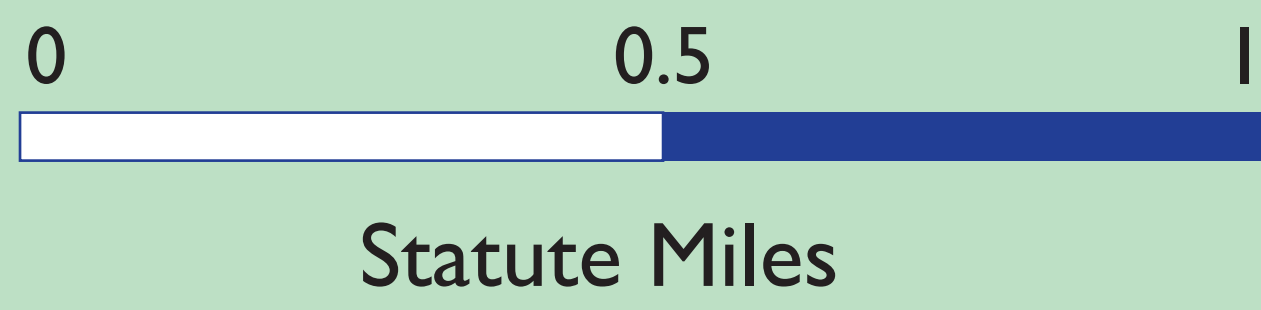


CHINA LAKE

Maximum Recorded Depth: 93 ft
Total Area: 3963 acres
Total Shoreline: 22.25 miles



LEGEND

- You Are Here
- White buoy with orange diamond; hazard, rock
- Red Channel Marker
- Green Channel Marker
- White & Black striped hazard marker; Do not pass between marker(s) and shore
- Extreme Hazard Area
- China Schools
- China Town Office

CAUTION: This map is provided for informational purposes and is not intended as a navigational tool. Hazard markers may be misrepresented, missing, and hazards may be unmarked. Prudent speed and a thorough knowledge of the lake are encouraged.

Note: Swimming is prohibited in the entire West Basin since it is a protected drinking water source.

© 2023 China Lake Association. Map Imagery: © 2005 Maine Lake Charts, Inc.



CHINA LAKE ASSOCIATION
 PO Box 6215, China Village, ME 04926

- info@chinalakeassociation.org
- www.chinalakeassociation.org
- [Facebook.com/chinalakeassociation](https://www.facebook.com/chinalakeassociation)
- [Instagram: @chinalakeassociation](https://www.instagram.com/chinalakeassociation)



CHINA REGION LAKES ALLIANCE
 PO Box 6339, China Village, ME 04926

- info@crlamaine.org
- www.crlamaine.org